

RESOLUTION NO. 2011-142

**A RESOLUTION OF THE CITY COUNCIL OF THE CITY OF ELK GROVE
ADOPTING LEGAL DESCRIPTIONS AND MAP OF CITY COUNCIL MEMBER
RESIDENCY DISTRICTS, ASSIGNMENT OF NUMBERS TO CITY COUNCIL MEMBER
RESIDENCY DISTRICTS, CONFIRMING ELECTIONS SHALL BE CONDUCTED "FROM
DISTRICTS" IN FOUR DISTRICTS, WITH AN ELECTIVE MAYOR, AND DIRECTING
STAFF TO FORWARD THE CITY COUNCIL MEMBER DISTRICT INFORMATION TO
THE SACRAMENTO COUNTY REGISTRAR OF VOTERS**

WHEREAS, on June 2, 2004 the City Council of the City of Elk Grove ("City Council") adopted Resolution No. 2004-122 adopting legal descriptions and a map of the City Council Member Residency Districts to be utilized in subsequent City Council Elections; and

WHEREAS, on December 8, 2010 the City Council adopted Resolution No. 2010-249 reciting the facts of the General Municipal Election held on November 2, 2010, and confirmed that Measure K, relating to the elective office of mayor, was approved by a majority of the voters, effectively reducing the number of City Council Member Residency Districts from five to four; and

WHEREAS, the *California Elections Code* section 21601 requires that following each decennial federal census, and using that census as a basis, the council shall, by ordinance or resolution, adjust the boundaries of any or all of the council districts of the city so that the districts shall be as nearly equal in population as may be and shall comply with the applicable provisions of Section 1973 of Title 42 of the United States Code, as amended. In establishing the boundaries of the districts the council may give consideration to the following factors: (a) topography, (b) geography, (c) cohesiveness, contiguity, integrity, and compactness of territory, and (d) community of interests of the districts; and

WHEREAS, on March 7, 2011 the Census Bureau shipped local 2010 Census data to the Governor and leadership of the State Legislature of California with an official population estimate of 153,015 residents for the City of Elk Grove; and

WHEREAS, Redistricting Partners, the City's retained demographer, found the City Council Member Residency Districts varied so that the districts no longer met the criteria specified in Election Code section 21601, and conducted public outreach throughout May and June 2011 regarding the redistricting of City Council Member Residency Districts; and

WHEREAS, members of the public have come to public outreach workshops and City Council meetings and have expressed their views regarding the redistricting of City Council Member Residency Districts; and

WHEREAS, on June 8, 2011 the City Council held a public hearing on proposals to adjust the boundaries of the City Council Member Residency Districts, and the City Council selected Maps 1 and 9 for further consideration; and

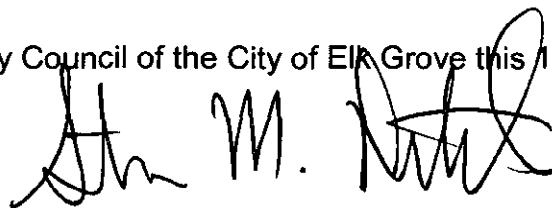
WHEREAS, on July 13, 2011 the City Council of the City of Elk Grove held a second public hearing on the proposals to adjust the boundaries of the City Council Member Residency Districts and selected the proposal identified as Map 9, depicted by the map attached to this resolution as Exhibit A, and compliant with Elections Code section 21601; and

WHEREAS, the legal descriptions of the four City Council Member Residency Districts were prepared and reviewed by Redistricting Partners, the City's retained demographer, and approved as proper for City Council Member Residency Districts, attached to this Resolution as Exhibit B.

NOW, THEREFORE, BE IT RESOLVED that the City Council of the City of Elk Grove hereby:

- 1) Adopts, as the City Council Member Residency Districts, the map attached as Exhibit A and the legal descriptions attached as Exhibit B (where the legal descriptions and map conflict or create ambiguities, the legal descriptions shall in every case control); and
- 2) Assigns numbers to the four City Council Member Residency Districts as set forth in the legal descriptions attached as Exhibit B; and
- 3) Confirms elections shall be conducted "from districts" in four districts, with an elective mayor pursuant to Government Code Article 5 (commencing with Section 34900). The term "from districts" shall mean election of members of the legislative body who are residents of the district from which they are elected by the voters of the entire city.
- 4) Directs staff to provide a certified copy of this resolution and Exhibits A and B to the Sacramento County Registrar of Voters for use in subsequent City of Elk Grove City Council Elections.

PASSED AND ADOPTED by the City Council of the City of Elk Grove this 13th day of July 2011.



STEVEN M. DETRICK, MAYOR of the CITY OF ELK GROVE

ATTEST:



JASON LINDGREN, CITY CLERK

APPROVED AS TO FORM:



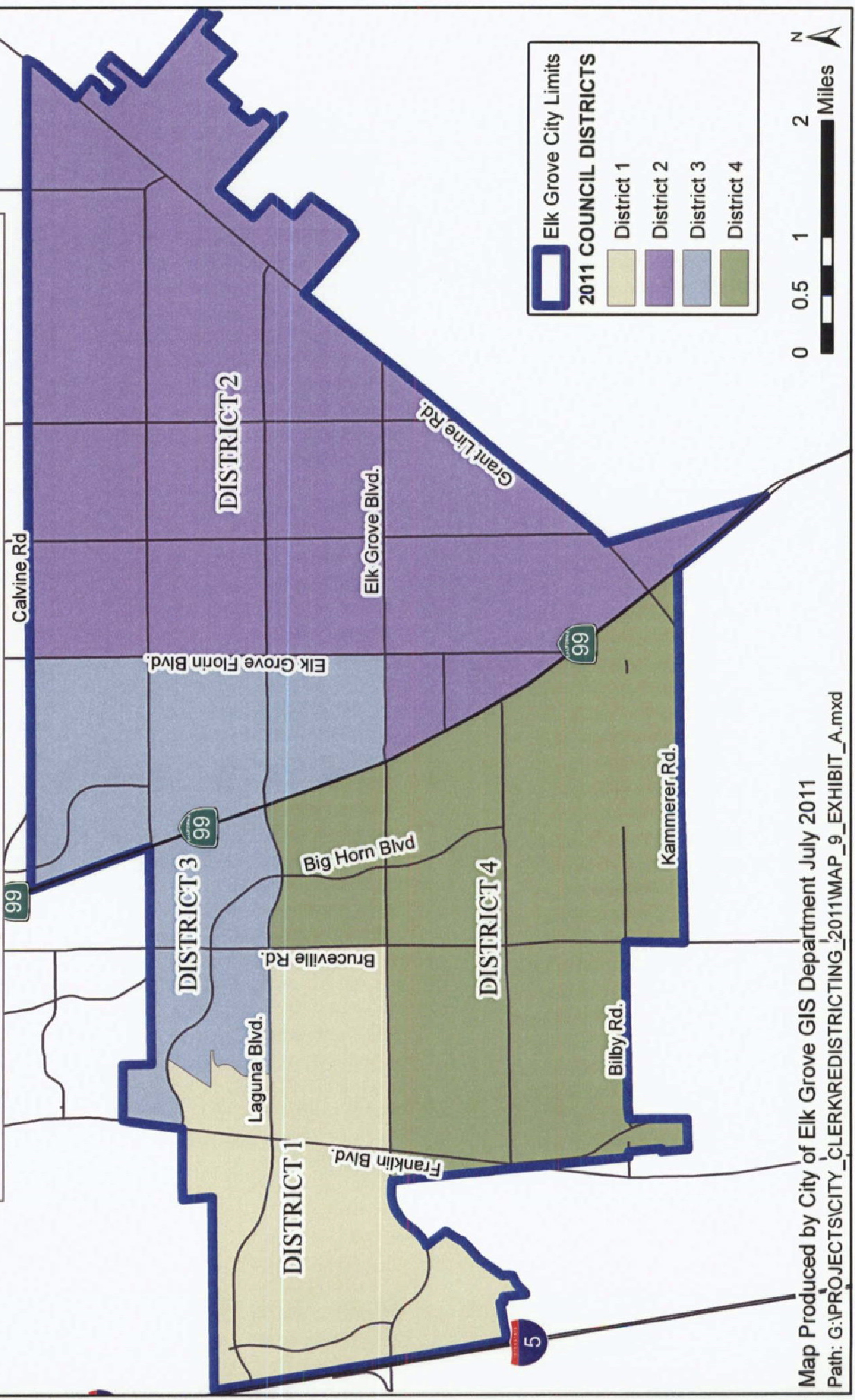
SUSAN COCHRAN, CITY ATTORNEY

EXHIBIT A

City of Elk Grove

Council Member Residency District Map


Adopted July 13, 2011, Resolution No. 2011-142



Elk Grove City Limits

2011 COUNCIL DISTRICTS

- District 1
- District 2
- District 3
- District 4



Map Produced by City of Elk Grove GIS Department July 2011
Path: G:\PROJECTS\CITY_CLERK\REDISTRICTING_2011\MAP_9_EXHIBIT_A.mxd

EXHIBIT B

Legal Description

City of Elk Grove

City Council Member Residency District Number One (1)

All that certain territory situated in the City of Elk Grove, County of Sacramento, State of California, more particularly described as follows:

Beginning at the western most northern border of the City of Elk Grove city boundary, thence east, north, and east along the City of Elk Grove city boundary, to the intersection of the centerlines of Franklin Boulevard and Big Horn Boulevard, thence along the centerline of Big Horn Boulevard to the intersection of the power lines, thence southwest along the power lines to the intersection of southern boundary of Laguna Vista 22 subdivision, thence east along the southern boundary of Laguna Vista 22 subdivision, thence east along a line parallel to the southern boundary of Laguna Vista 22 subdivision to the intersection of the centerline of Bambridge Way, thence south along the centerline of Bambridge Way to the intersection of the centerline of Old Creek Drive, thence west along the centerline of Old Creek Drive, to the intersection of the centerline of Laguna Park Drive, thence south on Laguna Park Drive to the intersection of the centerline Laguna Boulevard, thence east along the centerline of Laguna Boulevard to the to the intersection of the centerline of Bruceville Road, thence south along the centerline of Bruceville Road, to the intersection of the centerline of Elk Grove Boulevard, thence west along the centerline of Elk Grove Boulevard to the intersection of the centerline of the Western Pacific Railway, thence south to the south right of way of Elk Grove Boulevard, thence west to the City of Elk Grove city boundary, thence west and south along the various courses of the City of Elk Grove city boundary to the west most border of the City of Elk Grove city boundary, thence northwest along the City of Elk Grove city boundary to the point of beginning.

Legal Description

City of Elk Grove

City Council Member Residency District Number Two (2)

All that certain territory situated in the City of Elk Grove, County of Sacramento, State of California, more particularly described as follows:

Beginning at intersection of the centerline of Elk Grove Florin Road and the most northern boundary of the City of Elk Grove, thence east along the City of Elk Grove city boundary to the intersection of the centerline of Grant Line Road, thence southwesterly along the various courses of the eastern boundary of the City of Elk Grove to the intersection of the centerline of Grant Line Road, thence southwest along the various courses of the City of Elk Grove city boundary to the intersection of the Southern Pacific Railway, thence southeast along the City of Elk Grove city boundary to the intersection of the centerline of Highway 99, thence northwest along the City of Elk Grove city boundary, thence continue along the centerline of Highway 99 to the intersection of the centerline of Elk Grove Boulevard, thence east along the centerline of Elk Grove Boulevard to the centerline of Elk Grove Florin Road, thence north along the centerline of Elk Grove Florin Road to the point of beginning.

Legal Description

City of Elk Grove

City Council Member Residency District Number Three (3)

All that certain territory situated in the City of Elk Grove, County of Sacramento, State of California, more particularly described as follows:

Beginning at the intersection of the centerlines of Franklin Boulevard and Big Horn Boulevard, thence north along the City of Elk Grove city boundary to north boundary of Laguna Vista 19 Subdivision, thence east, south and east along the City of Elk Grove city boundary to the intersection of the centerline of Highway 99, thence northwest along the City of Elk Grove city boundary to the most northern boundary of the City of Elk Grove city boundary, thence east along the northern City of Elk Grove city boundary to the centerline of Elk Grove Florin Road, thence south on Elk Grove Florin Road to the intersection of the centerline of Elk Grove Boulevard, thence west on Elk Grove Boulevard to the intersection of the centerline of Highway 99, thence north-west along the centerline of Highway 99 to the intersection of the centerline of Laguna Boulevard, thence west along the centerline of Laguna Boulevard to the intersection of the centerline of Laguna Park Drive, thence north along the centerline of Laguna Park Drive to the intersection of the centerline of Old Creek Drive, thence north-east along the centerline of Old Creek Drive to the intersection of the centerline of Bambridge Way, thence north along the centerline of Bambridge Way, to the intersection of a line parallel to the southern boundary of Laguna Vista 22 subdivision, thence west along a line parallel to the southern boundary of Laguna Vista 22 subdivision to the intersection of the power lines, thence north-east along the power lines to the intersection of the centerline of Big Horn Boulevard, thence west along Big Horn Boulevard to the point of beginning.

Legal Description

City of Elk Grove

City Council Member Residency District Number Four (4)

All that certain territory situated in the City of Elk Grove, County of Sacramento, State of California, more particularly described as follows:

Beginning at the intersection of the centerline of Elk Grove Boulevard and the centerline of the Western Pacific Railway, thence east along the centerline of Elk Grove Boulevard to the intersection of the centerline of Bruceville Road, thence north along the centerline of Bruceville Road to the intersection of the centerline of Laguna Boulevard, thence east along the centerline of Laguna Boulevard to the intersection of the centerline of Highway 99, thence south-east along the centerline of Highway 99 to the intersection of the City of Elk Grove city boundary, thence west along the various courses of the City of Elk Grove city boundary to the intersection of the south right of way of Elk Grove Boulevard, thence east along the south right of way of Elk Grove Boulevard to the intersection of the centerline of the Western Pacific Railway, thence north along the centerline of the Western Pacific Railway to the point of beginning.

**CERTIFICATION
ELK GROVE CITY COUNCIL RESOLUTION NO. 2011-142**

STATE OF CALIFORNIA)
COUNTY OF SACRAMENTO) **ss**
CITY OF ELK GROVE)


I, Jason Lindgren, City Clerk of the City of Elk Grove, California, do hereby certify that the foregoing resolution was duly introduced, approved, and adopted by the City Council of the City of Elk Grove at a regular meeting of said Council held on July 13, 2011 by the following vote:

AYES : **COUNCILMEMBERS:** *Detrick, Cooper, Davis, Hume*

NOES: **COUNCILMEMBERS:** *None*

ABSTAIN : **COUNCILMEMBERS:** *None*

ABSENT: **COUNCILMEMBERS:** *Scherman*



Jason Lindgren, City Clerk
City of Elk Grove, California